

Public Transit

Dallas Area Rapid Transit (DART), which includes light rail, streetcar, and bus service, features the nation's longest light-rail network enabling easy access to key job centers in Dallas and its suburbs.

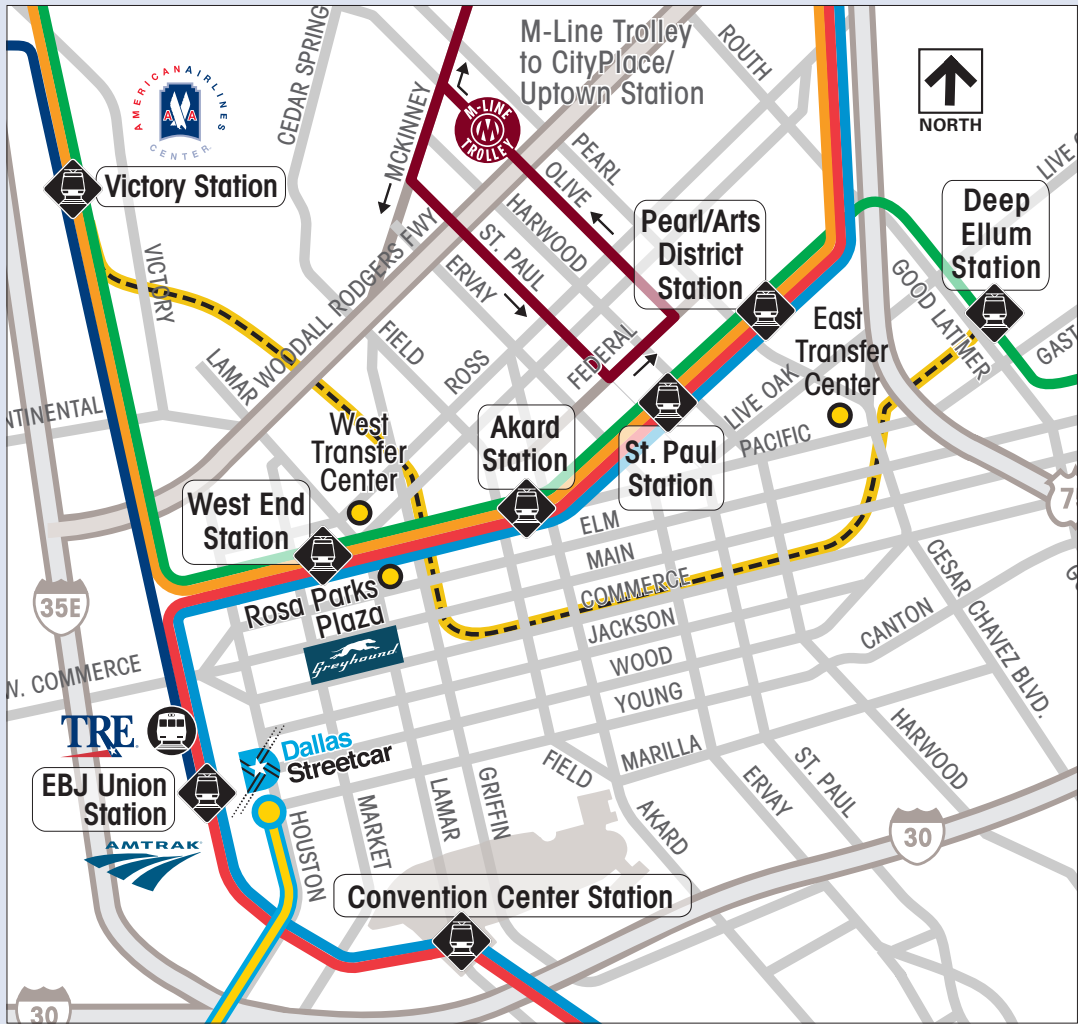
DART provides convenient light-rail access to Dallas Fort Worth International Airport (with a second "Silver" line to open in 2025) and connects to the Texas Railway Express (TRE), an intercity commuter train that transports passengers between downtown Dallas and Fort Worth with many stations in between.

Fort Worth residents are served by the "T" which also connects to the TRE. Additionally, the TEXRail commuter train connects downtown Fort Worth to Terminal B at DFW Airport.

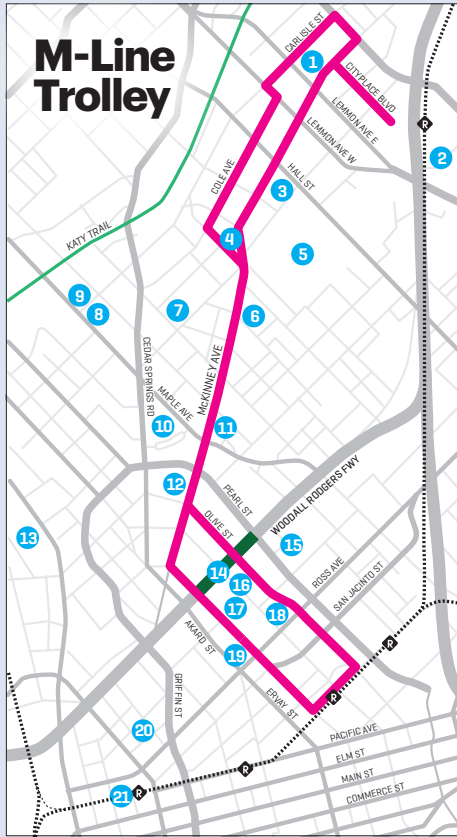
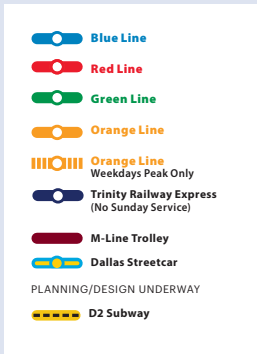
The Denton County Transportation Authority (DCTA) operates the A-Train, which connects DART riders in Carrollton to five stations ending in Denton.



PHOTO: DART



Downtown Dallas



POINTS OF INTEREST

1. West Village
2. Cityplace Tower
3. McKinney Plaza
4. William B. Travis Academy
5. Greenwood Cemetery
6. Uptown Visitors Center
7. Quadrangle
8. Hotel St. Germain
9. Maple Manor Hotel
10. Shops at The Crescent
11. Hotel ZaZa
12. The Ritz-Carlton Hotel
13. American Airlines Center
14. Klyde Warren Park
15. AT&T Performing Arts Center
16. Nasher Sculpture Center
17. Dallas Museum of Art
18. Crow Collection of Asian Art
19. Fairmont Hotel
20. Dallas World Aquarium
21. West End

Source: MATA



Source: Dallas Area Rapid Transit