Public Transit

Dallas Area Rapid Transit (DART), which includes light rail and bus service, features the nation's longest light-rail network and enables easy access to key job centers in Dallas and its suburbs. DART also provides convenient light-rail access to Dallas Fort Worth International Airport and interfaces with the Texas Railway Express (TRE). The TRE is an intercity commuter train that transports passengers between downtown Dallas and Fort Worth, with stops at several "mid-cities" suburbs in between. Fort Worth residents are served by the T, which also connects to the TRE.

The Denton County Transportation Authority (DCTA) operates its A-Train, which connects DART riders in Carrollton to five stations ending in Denton.

In January 2019, the TEXRail commuter rail line opened, connecting downtown Fort Worth into Terminal B at the Dallas Fort Worth International Airport.

Dallas Streetcar

PHOTO: DART

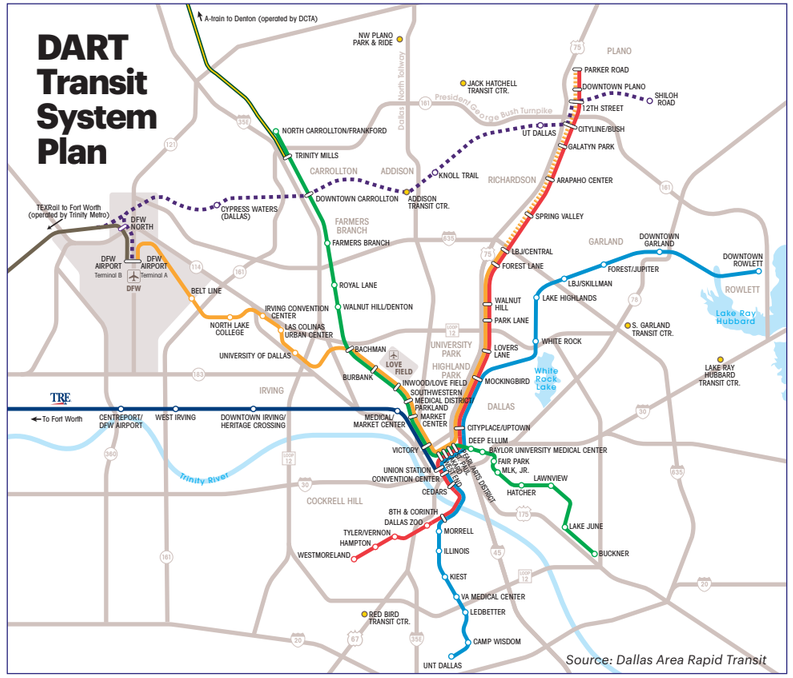

DART®

Future Development

Currently Operating

- DART Rail Red Line
- DART Rail Blue Line
- DART Rail Green Line
- DART Rail Orange Line
- DART Rail Orange Line (Weekdays Peak Only)
- Trinity Railway Express (TRE)
- TEXRail (Trinity Metro)
- DCTA A-train

Under Design/Construction

- Silver Line (2022)

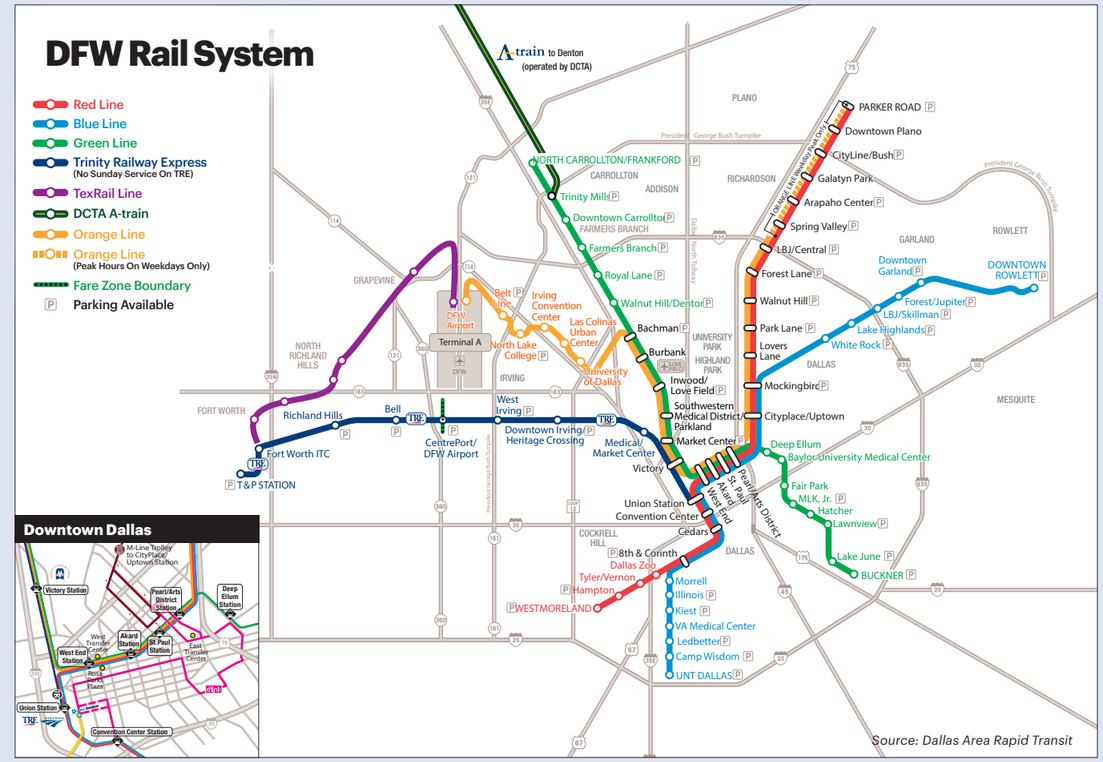

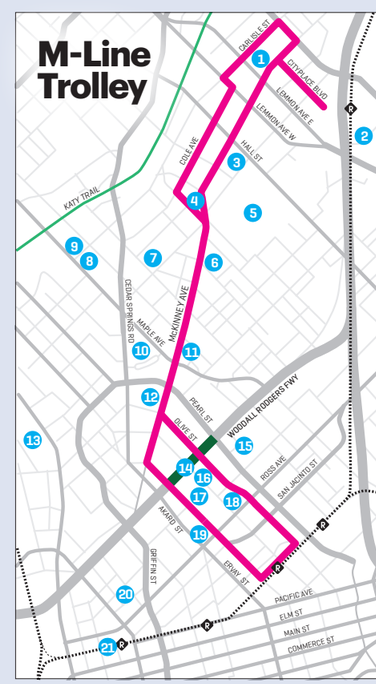

POINTS OF INTEREST

1. West Village
2. Cityplace Tower
3. McKinney Plaza
4. William B. Travis Academy
5. Greenwood Cemetery
6. Uptown Visitors Center
7. Quadrangle
8. Hotel St. Germain
9. Maple Manor Hotel
10. Shops at The Crescent
11. Hotel ZaZa
12. The Ritz-Carlton Hotel
13. American Airlines Center
14. Klyde Warren Park
15. AT&T Performing Arts Center
16. Nasher Sculpture Center
17. Dallas Museum of Art
18. Crow Collection of Asian Art
19. Fairmont Hotel
20. Dallas World Aquarium
21. West End

Source: MATA