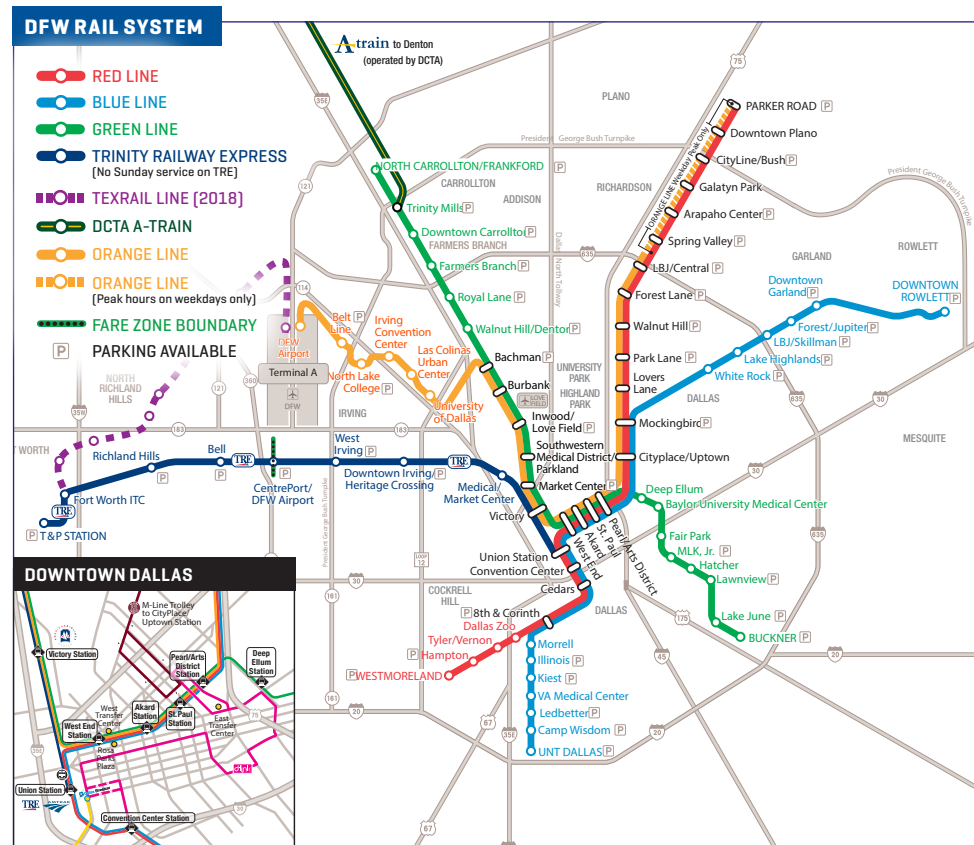


PUBLIC TRANSIT

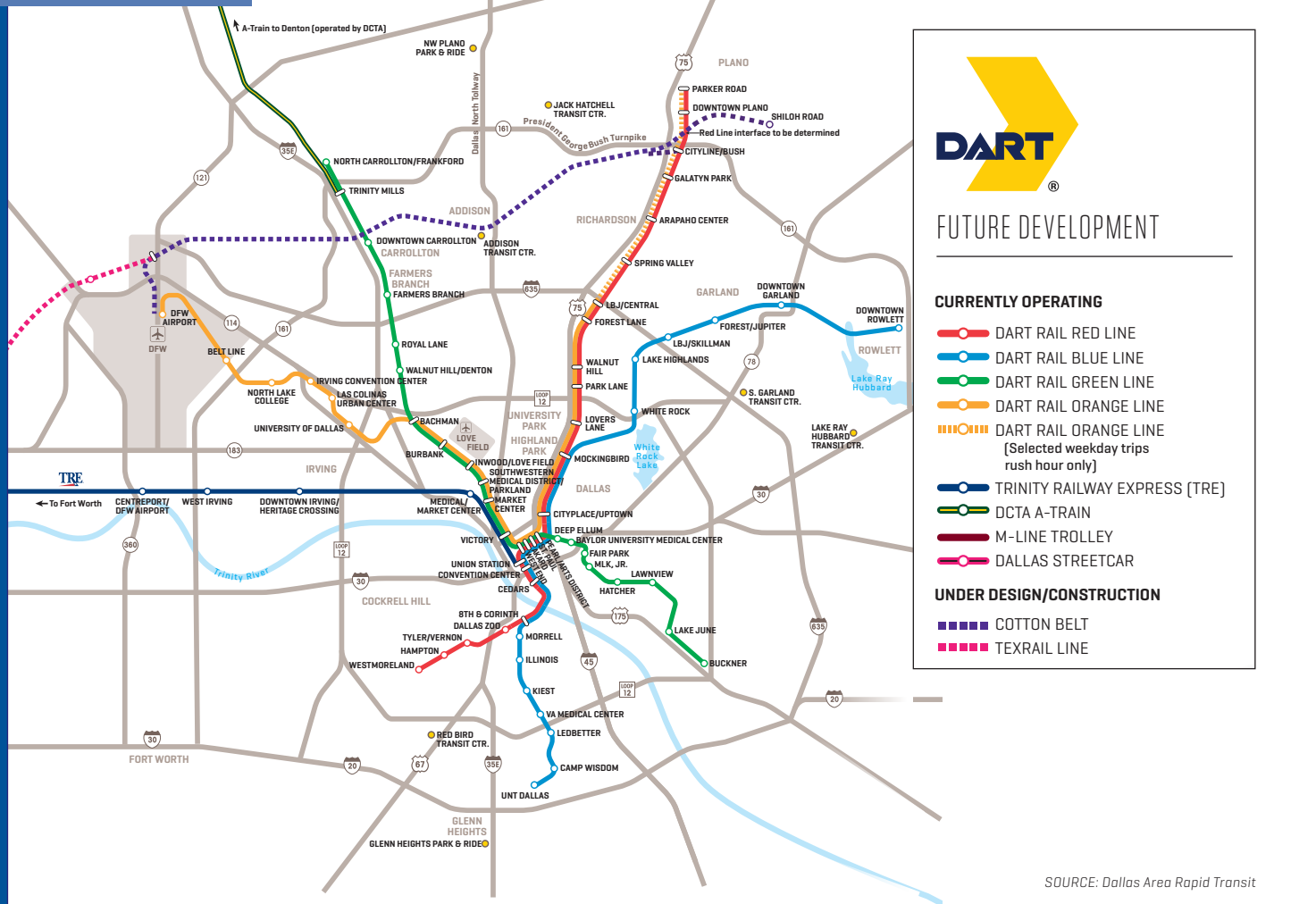
Dallas Area Rapid Transit (DART), which includes light rail and bus service, features the nation's longest light-rail network and enables easy access to key job centers in Dallas and its suburbs. DART also provides convenient light-rail access to Dallas Fort Worth International Airport and interfaces with the Texas Railway Express (TRE). The TRE is an intercity commuter train that transports passengers between downtown Dallas and Fort Worth, with stops at several "mid-cities" suburbs in between. Fort Worth residents are served by the T, which also connects to the TRE.

The Denton County Transportation Authority (DCTA) operates its A-Train, which connects DART riders in Carrollton to five stations ending in Denton.

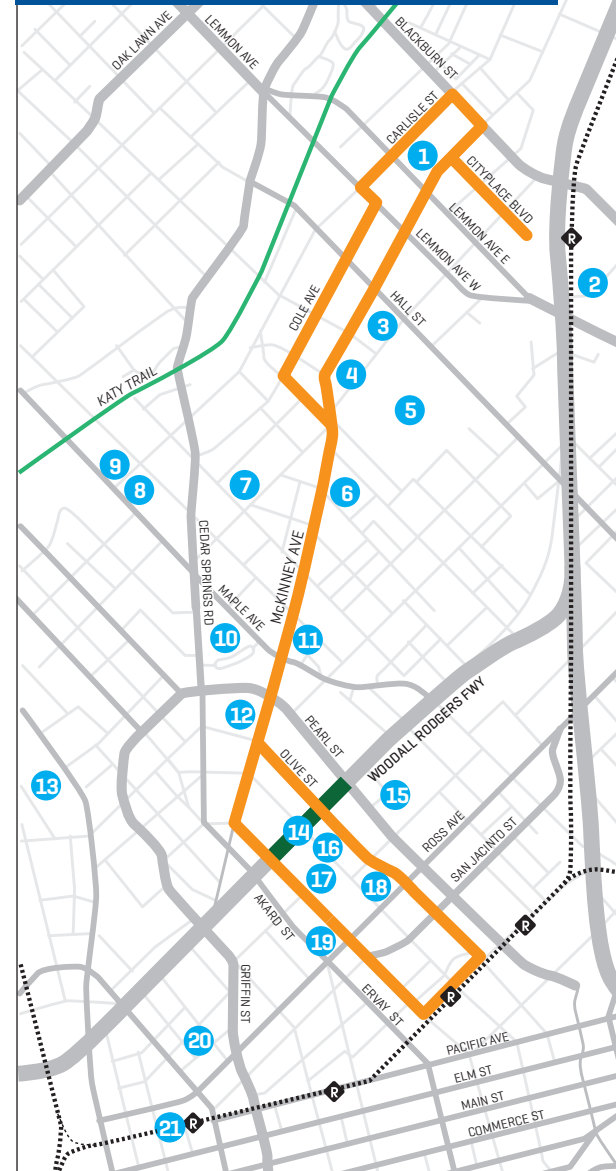
Additional public transportation options slated for operation in 2018 include the TEXRail commuter rail line extending from downtown Fort Worth into Terminal B at the Dallas Fort Worth International Airport, and on-demand ridesharing provided by a partnership between Arlington and Via.



DART TRANSIT SYSTEM PLAN



M-LINE TROLLEY - UPTOWN AND DOWNTOWN DALLAS



POINTS OF INTEREST

1. West Village
2. Cityplace Tower
3. McKinney Plaza
4. The MAC
5. Greenwood Cemetery
6. Uptown Visitors Center
7. Quadrangle
8. Hotel St Germain
9. Maple Manor Hotel
10. Shops at The Crescent
11. Hotel ZaZa
12. The Ritz-Carlton Hotel
13. American Airlines Center
14. Klyde Warren Park
15. AT&T Performing Arts Center
16. Nasher Sculpture Center
17. Dallas Museum of Art
18. Crow Collection of Asian Art
19. Fairmont Hotel
20. Dallas World Aquarium
21. West End

LEGEND

M-Line Trolley

SOURCE: MATA



DALLAS STREETCAR AND D-LINK

